



Directions


Directions

Do you know where ... is?



Directions

How do I get to ... ?



Directions

Where is ... ?



Directions

I'm lost! Where am I?



Directions

Is there a ... near here?



Directions



Directions



roundabout

Directions




Directions




zebra crossing

Directions




Directions




traffic lights

Directions




Directions




signpost

Directions



Directions



motorway

Directions

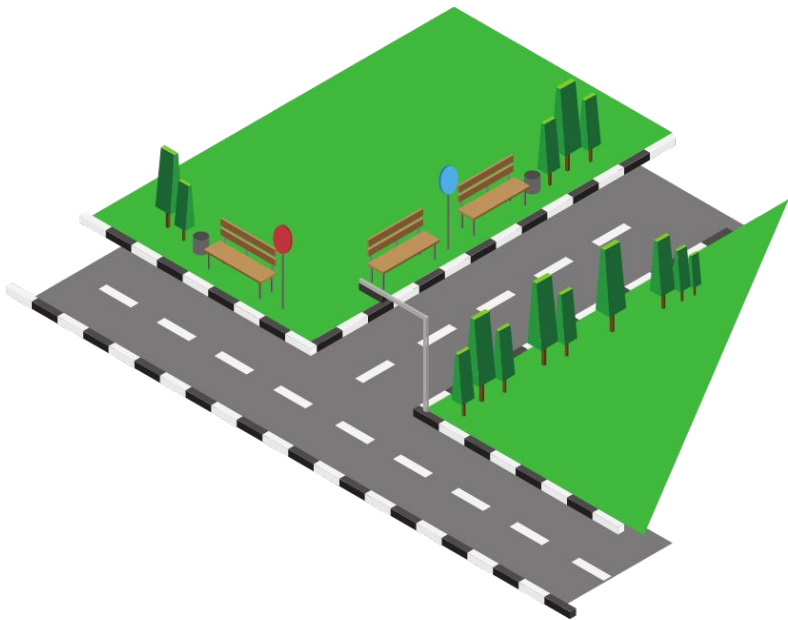


Directions

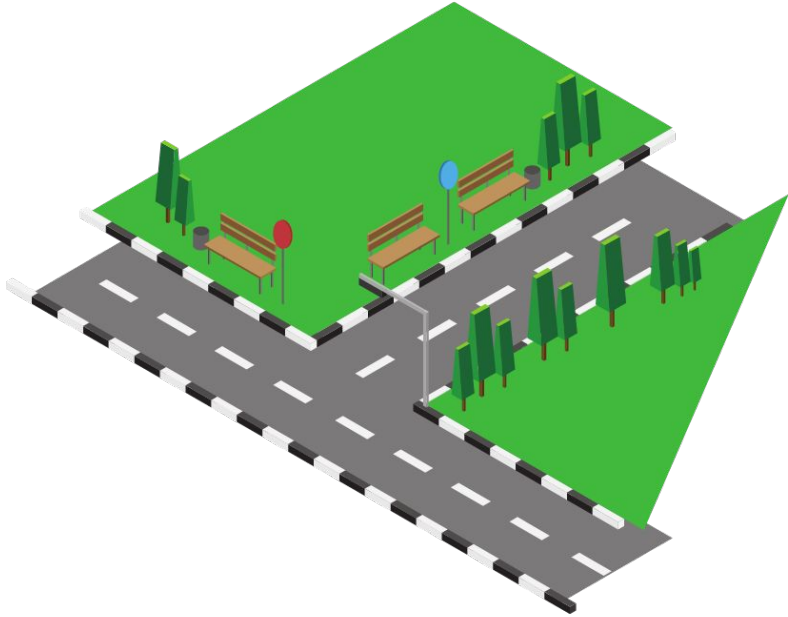


one-way street

Directions

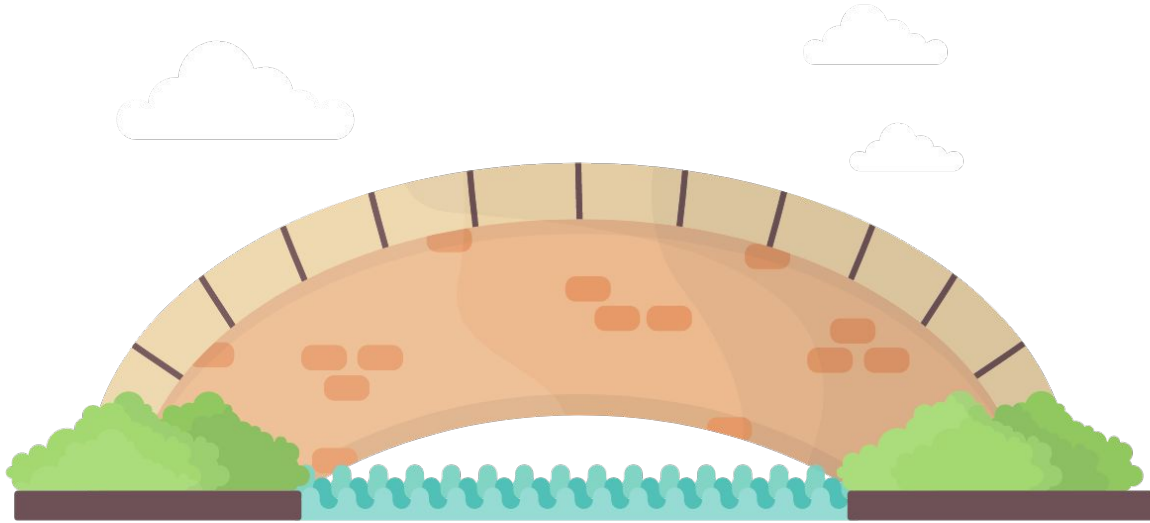


Directions

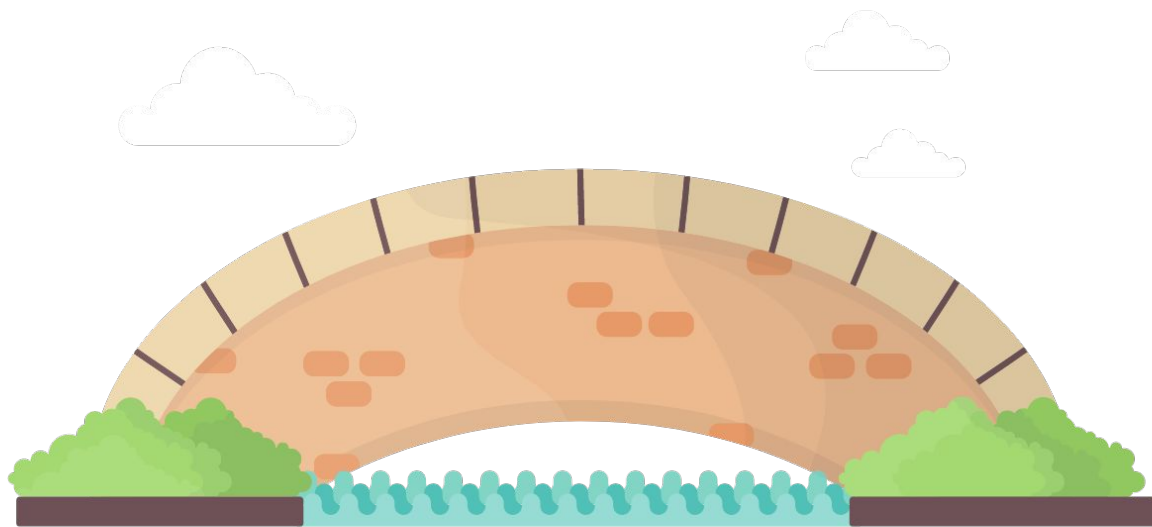


junction

Directions

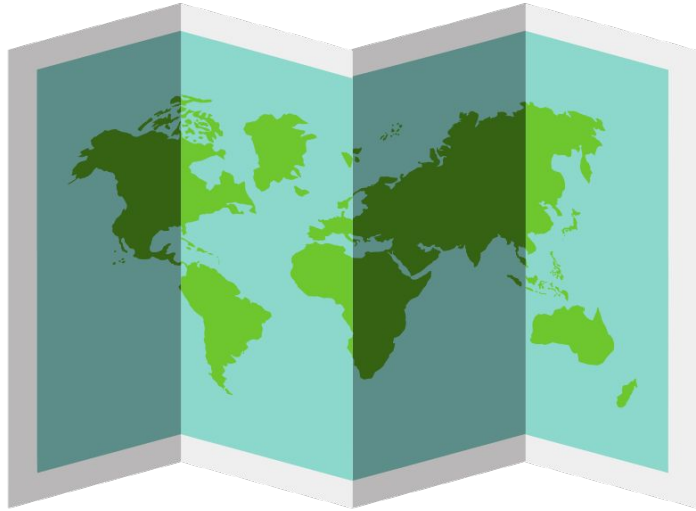


Directions

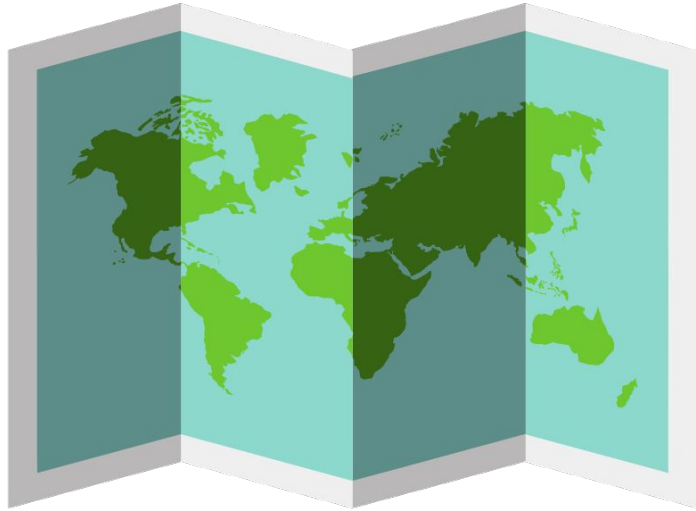


bridge

Directions



Directions



map

Directions




Directions



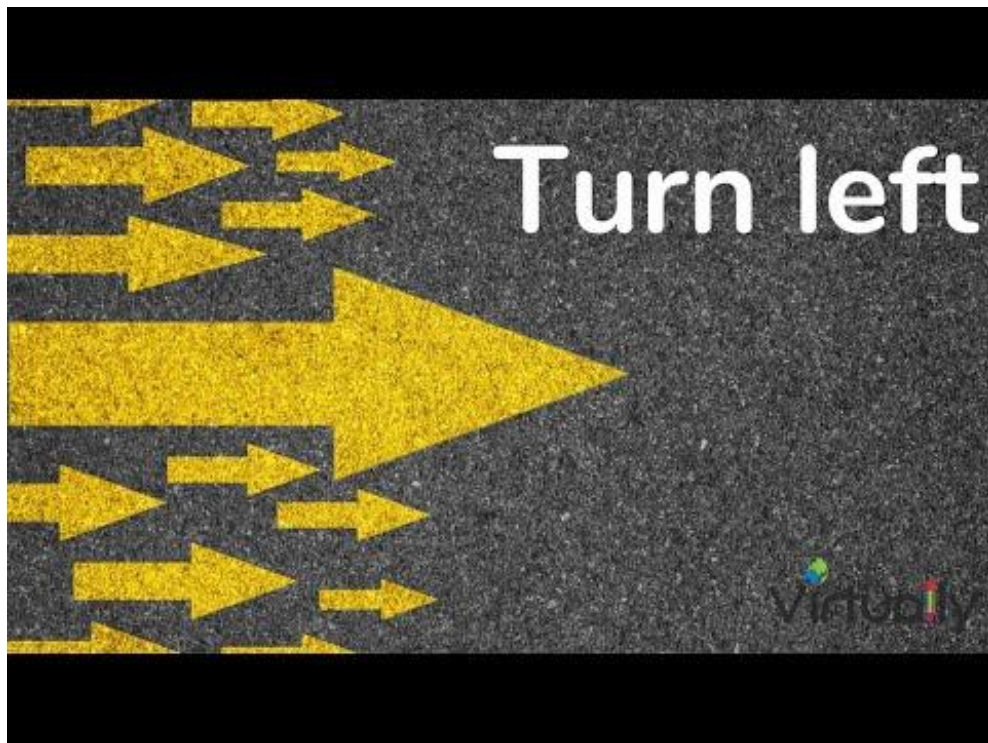
corner

Directions



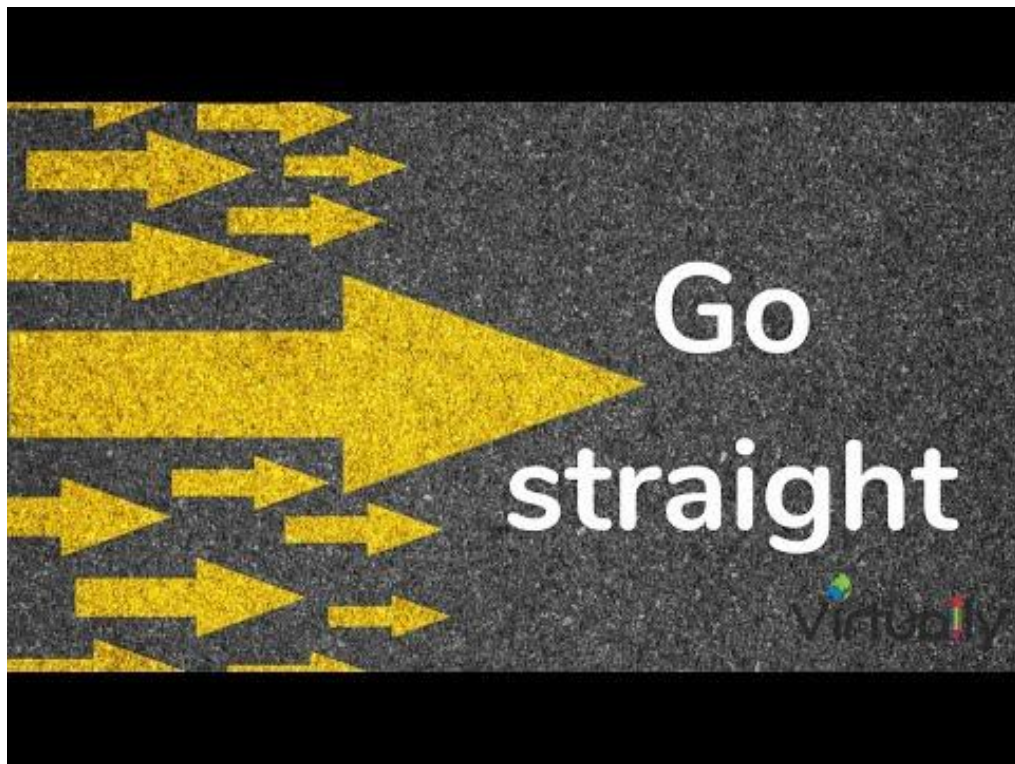
turn right

Directions



turn left

Directions



go straight

Directions



go past

Directions



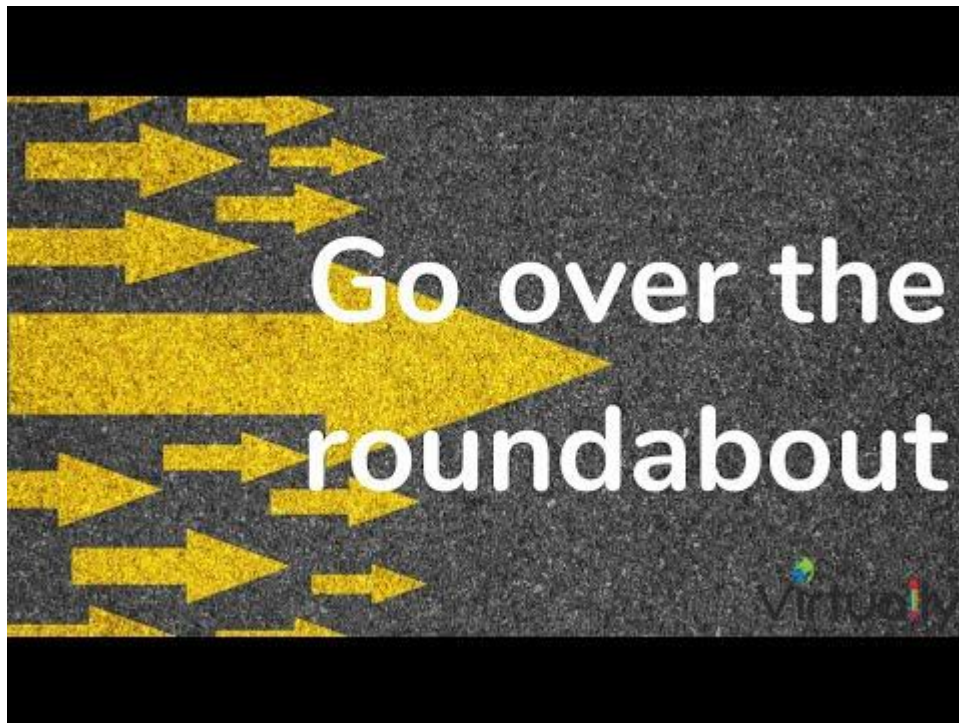
take the first
right

Directions



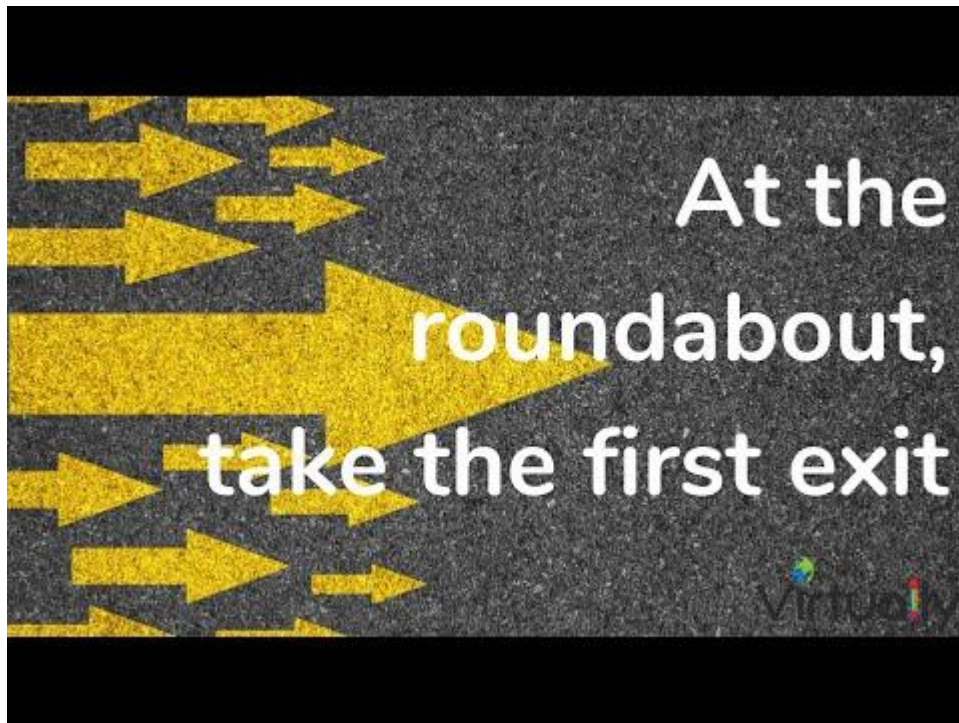
take the
second right

Directions



go over the
roundabout

Directions



take the first
exit

Directions



follow the
signs to ...

Directions



On the right

...

Directions



On the left ...

Directions



In front of ...

Review



Conversation 1

Jo: Do you know where the cinema is?

Tim: Yes. On the corner of Foden Street, turn right and the cinema is on your right.

Jo: Thank you!



Conversation 2

Liz: How do I get to the cathedral?

Mark: Go past the zebra crossing, then turn left. You will see the cathedral next to the supermarket.



Conversation 3

Jim: I'm lost! Where am I?

Vicky: On the map, you are here. You are next to the sports stadium. Look, this is the sports stadium on the map. The street is called Rodeo Street.



Conversation 4

Will: Where is Café Yelp?

Sophia: It's next to the chemist's. Take the
second right to Yome Street and it is at
the end of that street.



Conversation 5

Sally: Is there a bakery near here?

Peter: Yes. Go over the roundabout then take the first left and you will see the bakery. It's called Hannah's Bakery.



Practice 1



Directions

Listening time!

Directions

- 1) When Hannah leaves the house, she turns left.
- 2) At the end of Penning Street, Hannah turns right.
- 3) Hannah walks underneath one bridge.
- 4) Hannah goes past a cathedral, a museum and some shops in the park.
- 5) There are lots of traffic lights on Soap Street.
- 6) Hannah crosses a zebra crossing on Galing Road.
- 7) It takes Hannah around 20 minutes to walk to work.

Directions

- 1) When Hannah leaves the house, she turns left. **TRUE**
- 2) At the end of Penning Street, Hannah turns right.
- 3) Hannah walks underneath one bridge.
- 4) Hannah goes past a cathedral, a museum and some shops in the park.
- 5) There are lots of traffic lights on Soap Street.
- 6) Hannah crosses a zebra crossing on Galing Road.
- 7) It takes Hannah around 20 minutes to walk to work.

Directions

- 1) When Hannah leaves the house, she turns left. **TRUE**
- 2) At the end of Penning Street, Hannah turns right. **FALSE**
- 3) Hannah walks underneath one bridge.
- 4) Hannah goes past a cathedral, a museum and some shops in the park.
- 5) There are lots of traffic lights on Soap Street.
- 6) Hannah crosses a zebra crossing on Galing Road.
- 7) It takes Hannah around 20 minutes to walk to work.

Directions

- 1) When Hannah leaves the house, she turns left. **TRUE**
- 2) At the end of Penning Street, Hannah turns right. **FALSE**
- 3) Hannah walks underneath one bridge. **FALSE**
- 4) Hannah goes past a cathedral, a museum and some shops in the park.
- 5) There are lots of traffic lights on Soap Street.
- 6) Hannah crosses a zebra crossing on Galing Road.
- 7) It takes Hannah around 20 minutes to walk to work.

Directions

- 1) When Hannah leaves the house, she turns left. **TRUE**
- 2) At the end of Penning Street, Hannah turns right. **FALSE**
- 3) Hannah walks underneath one bridge. **FALSE**
- 4) Hannah goes past a cathedral, a museum and some shops in the park. **FALSE**
- 5) There are lots of traffic lights on Soap Street.
- 6) Hannah crosses a zebra crossing on Galing Road.
- 7) It takes Hannah around 20 minutes to walk to work.

Directions

- 1) When Hannah leaves the house, she turns left. **TRUE**
- 2) At the end of Penning Street, Hannah turns right. **FALSE**
- 3) Hannah walks underneath one bridge. **FALSE**
- 4) Hannah goes past a cathedral, a museum and some shops in the park. **FALSE**
- 5) There are lots of traffic lights on Soap Street. **TRUE**
- 6) Hannah crosses a zebra crossing on Galing Road.
- 7) It takes Hannah around 20 minutes to walk to work.

Directions

- 1) When Hannah leaves the house, she turns left. **TRUE**
- 2) At the end of Penning Street, Hannah turns right. **FALSE**
- 3) Hannah walks underneath one bridge. **FALSE**
- 4) Hannah goes past a cathedral, a museum and some shops in the park. **FALSE**
- 5) There are lots of traffic lights on Soap Street. **TRUE**
- 6) Hannah crosses a zebra crossing on Galing Road. **TRUE**
- 7) It takes Hannah around 20 minutes to walk to work.

Directions

- 1) When Hannah leaves the house, she turns left. **TRUE**
- 2) At the end of Penning Street, Hannah turns right. **FALSE**
- 3) Hannah walks underneath one bridge. **FALSE**
- 4) Hannah goes past a cathedral, a museum and some shops in the park. **FALSE**
- 5) There are lots of traffic lights on Soap Street. **TRUE**
- 6) Hannah crosses a zebra crossing on Galing Road. **TRUE**
- 7) It takes Hannah around 20 minutes to walk to work. **FALSE**

Directions

Transcript

<https://docs.google.com/document/d/1i9CPAuSMla23qcNB4Cm89VkeRbv8vJu-GY8L3yOP9M/edit?usp=sharing>

Practice 2



Directions

How do I get from A
to B?

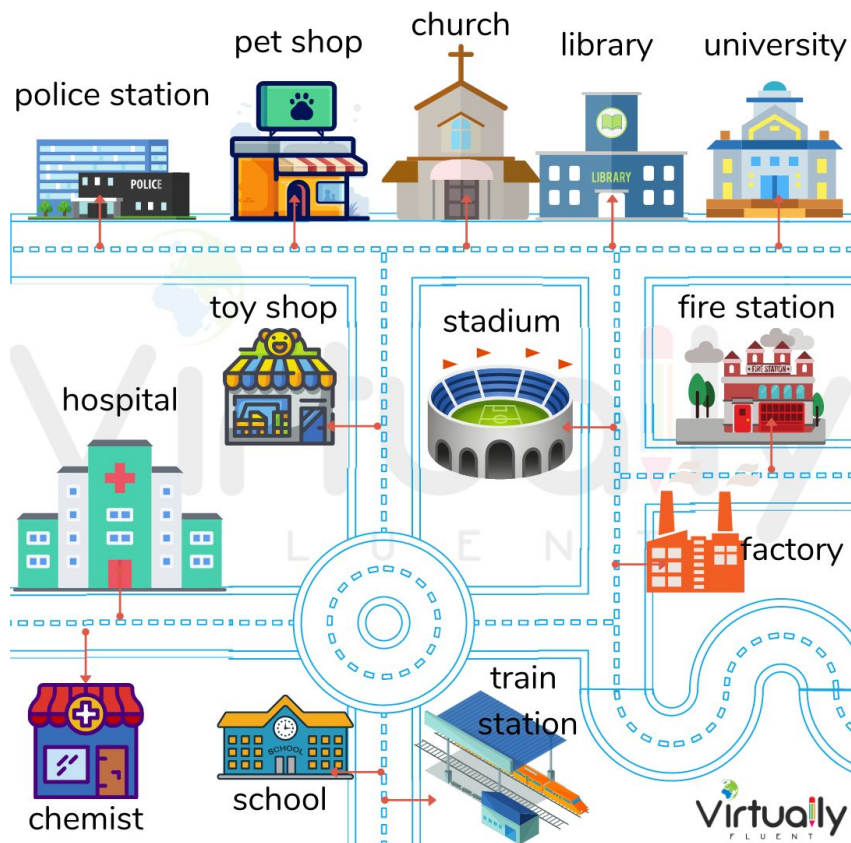
Directions

Worksheet

<https://docs.google.com/document/d/1EhWxNdWsibW-avMG2XbERknRkrLbkDdmW5xPbi7zkyE/edit?usp=sharing>

Directions

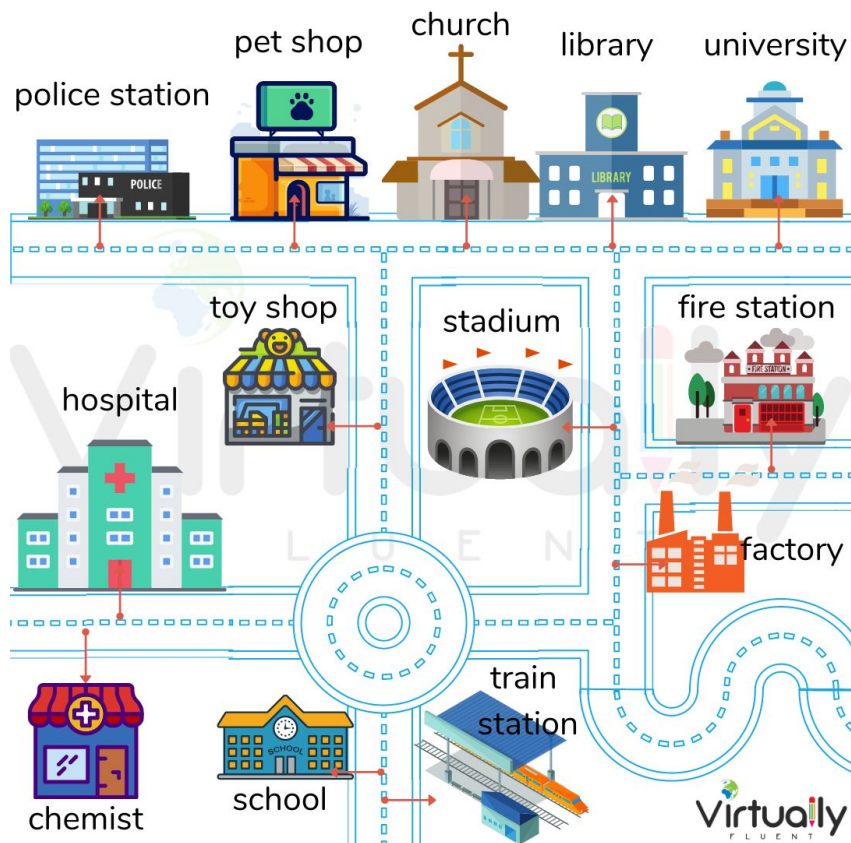
Police station → university



Virtually
FLUENT

Virtually
FLUENT

Directions



Police station → university

Go straight on this road. Go past the pet shop, the church and the library. The university is on your left.

Directions

Toy shop → fire station



Virtually
FLUENT

Virtually
FLUENT

Directions

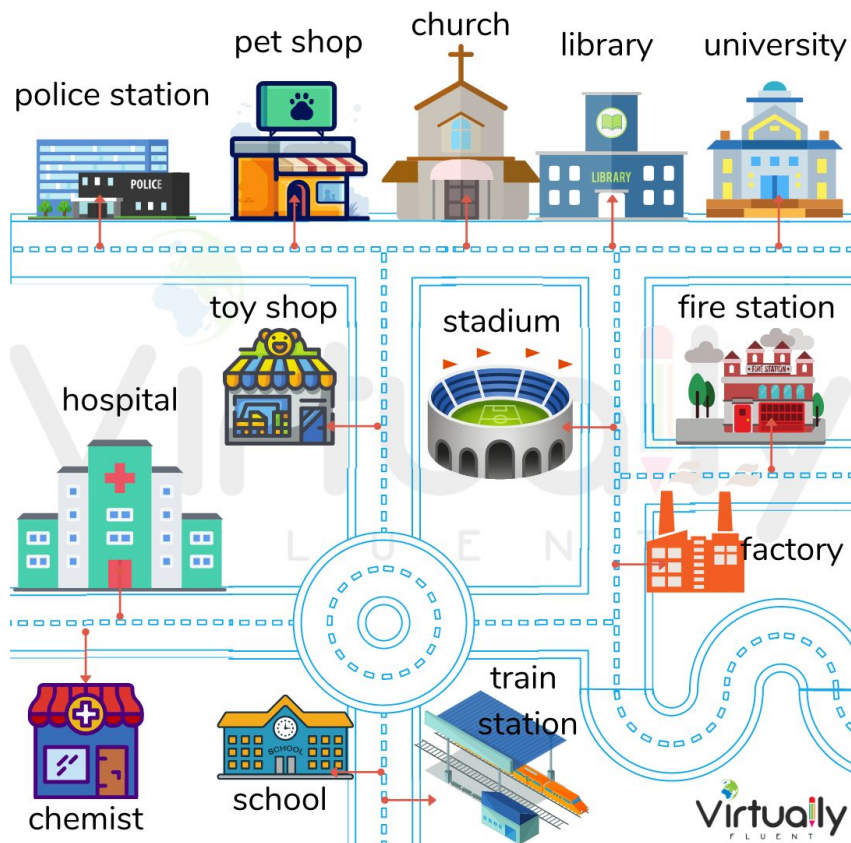


Toy shop → fire station

If the toy shop is on your left,
go straight to the junction.
At the junction turn right and
go past the church and the
library. Turn right again and
the fire station is on your left.

Directions

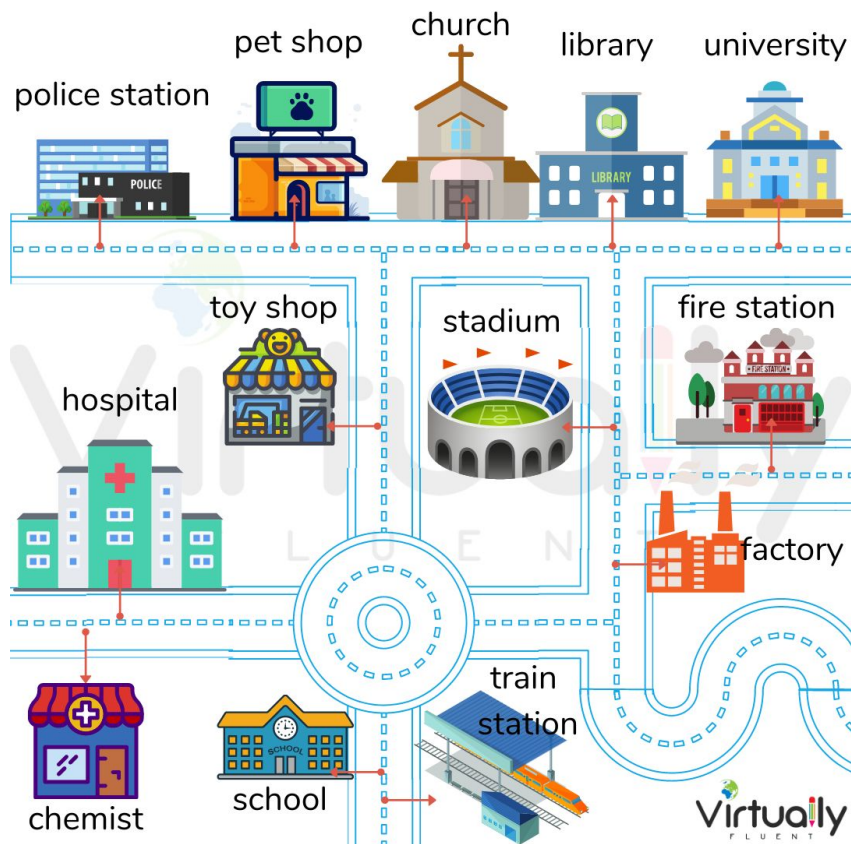
Chemist's → train station



Virtually
FLUENT

Virtually
FLUENT

Directions



Chemist's → train station

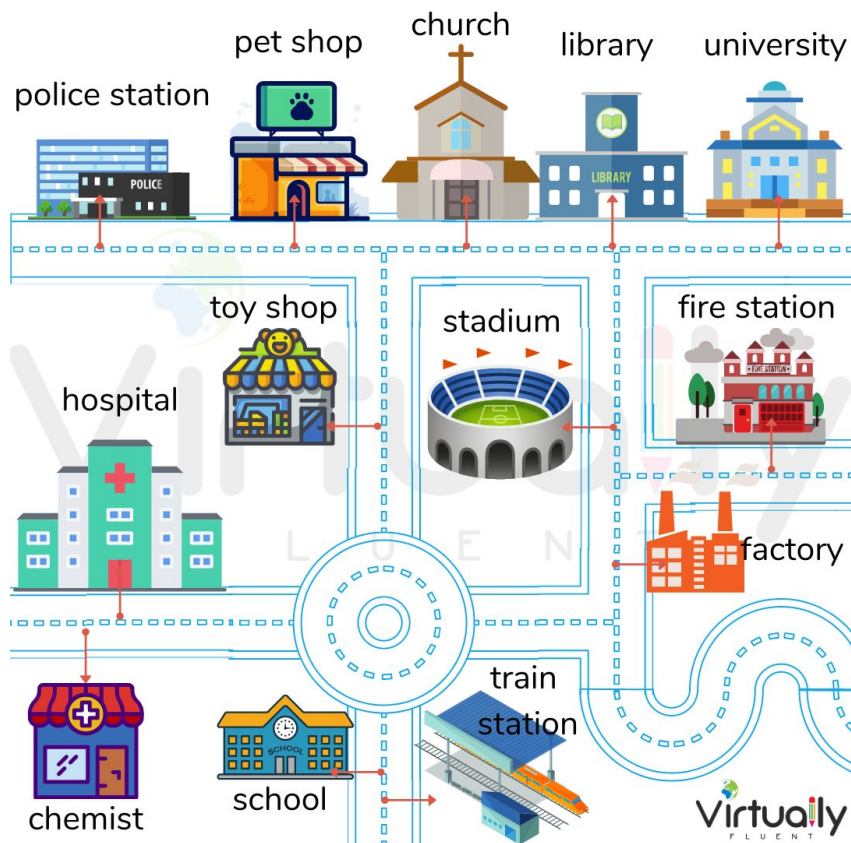
If the chemist's is on your right, go straight to the roundabout. Take the third exit at the roundabout and the train station is on your left.

Directions



Factory → library

Directions

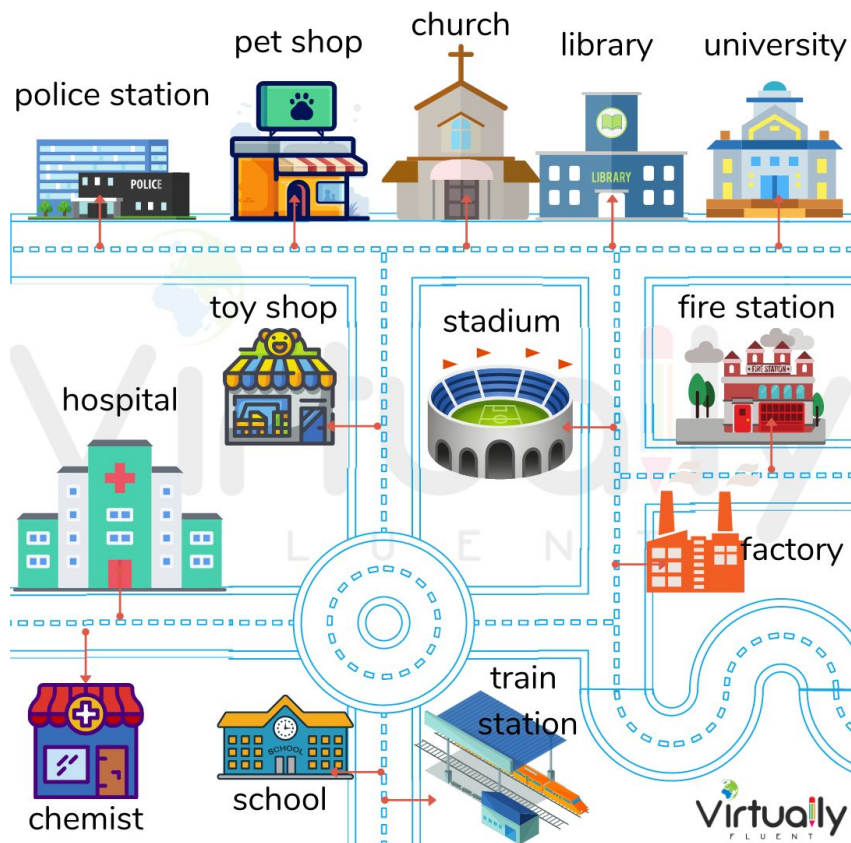


Factory → library

If the factory is on your right,
go straight down the road.
The library is in front of you.

Directions

School → pet shop



Virtually
FLUENT

Virtually
FLUENT

Directions

School → pet shop

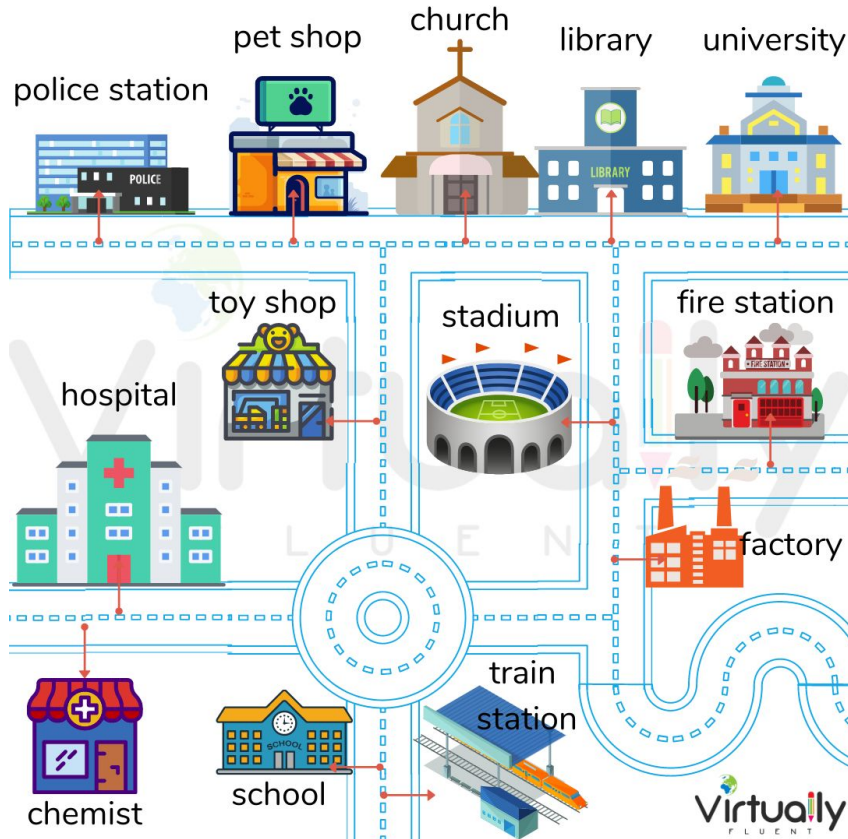


If the school is on your left,
go to the roundabout and go
over the roundabout.

Continue down this road to
the junction. At the junction,
turn left and the pet shop is
on your right.

Directions

Church → stadium



Virtually
FLUENT

Virtually
FLUENT

Directions



Church → stadium

If the church is on your left, go straight, then take the first right. The stadium is on your left.


REVIEW

Today, we have ...

- Learnt how to give and understand directions in English

Course:


<https://virtually-fluent.com/courses/directions/>



HOMEWORK

Complete the “local supermarket” forum

<https://virtually-fluent.com/groups/directions/forum/topic/your-local-supermarket/>



HOMEWORK

Leave a public review on TWO COURSES on my website. You can choose any two courses and it can be in English or Spanish (you can choose!)