



TO LEARN  
DIRECTIONS



## Directions


# Directions

Do you know where ... is?



# Directions

How do I get to ... ?




# Directions

Where is ... ?



# Directions

I'm lost! Where am I?



# Directions

Is there a ... near here?



# Directions





# Directions



roundabout

# Directions




# Directions




zebra crossing

# Directions




# Directions




traffic lights

# Directions




# Directions




sign(post)

# Directions





# Directions



motorway

# Directions

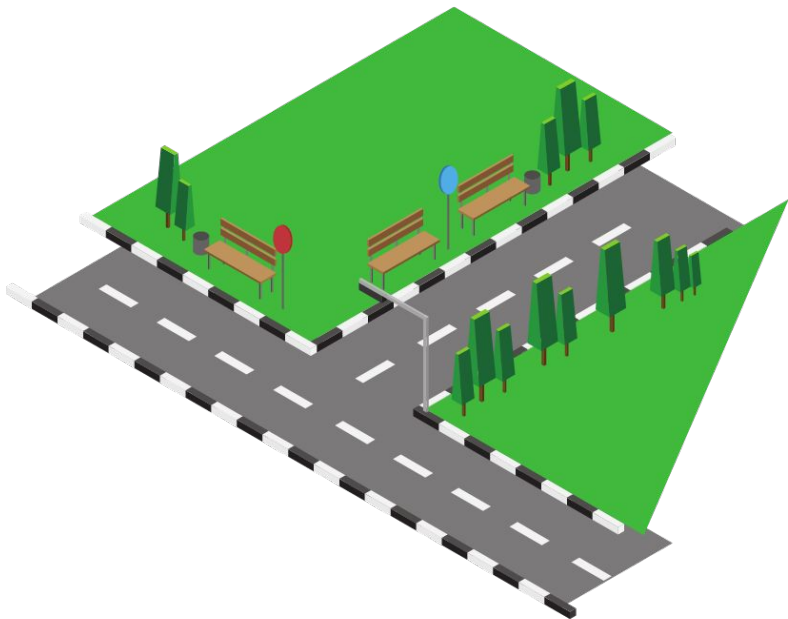


# Directions

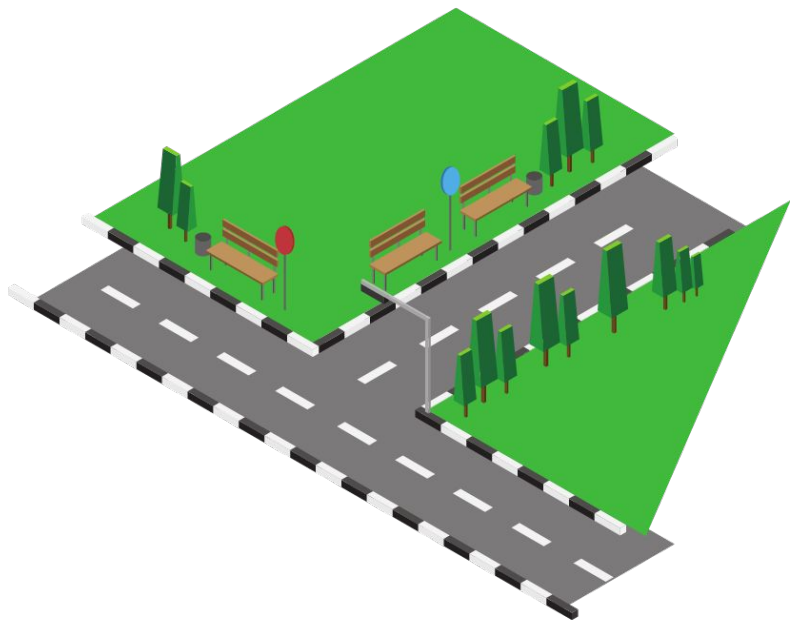


one-way street

# Directions

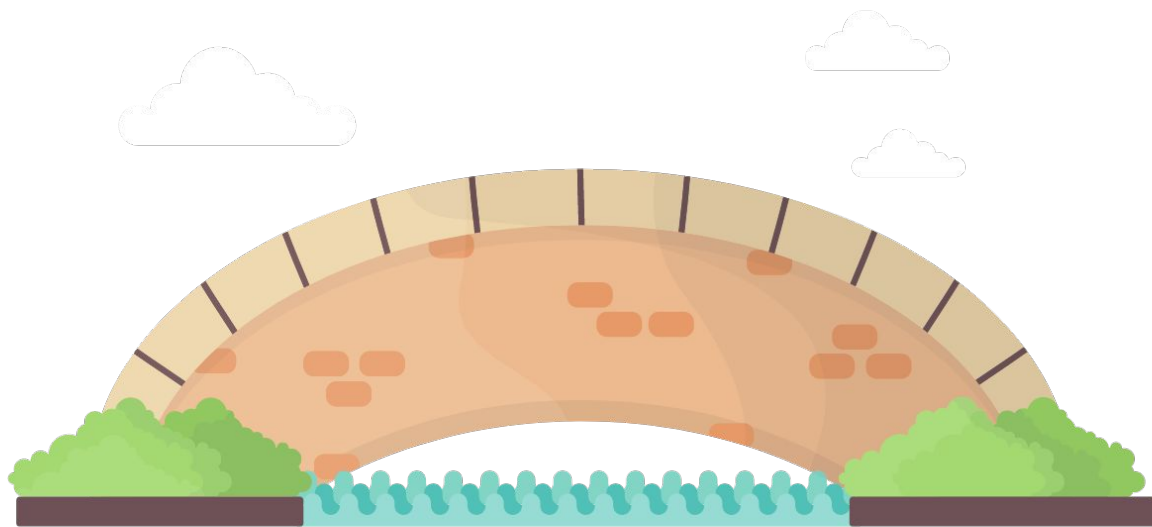


# Directions

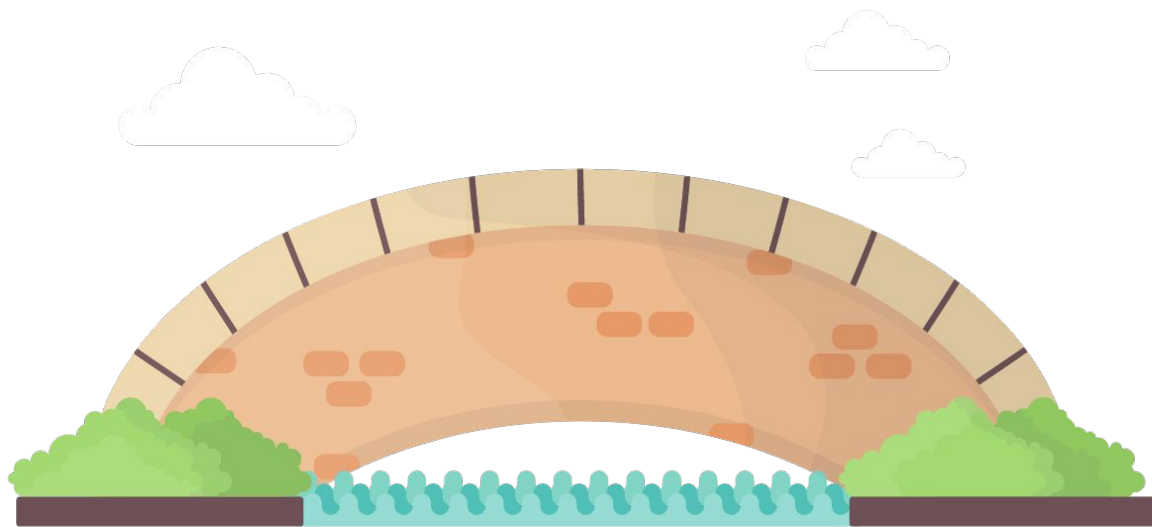


junction

# Directions

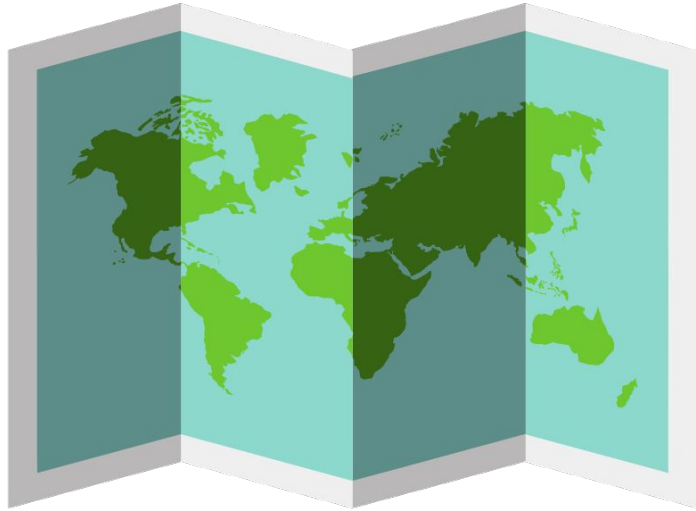


# Directions



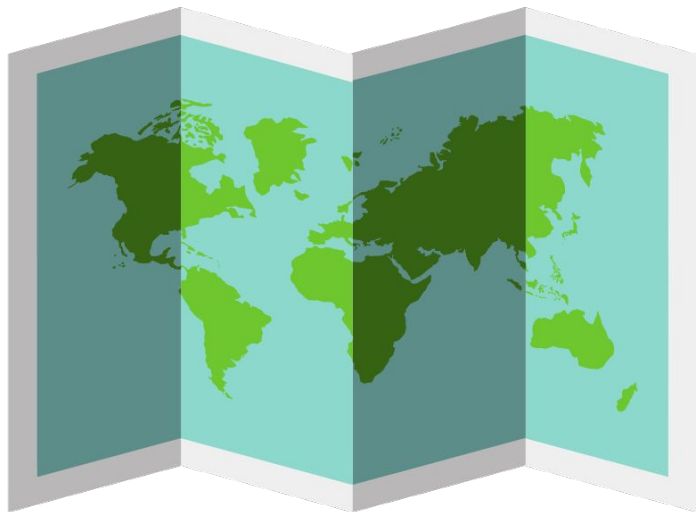
bridge

# Directions





# Directions



map

# Directions




# Directions



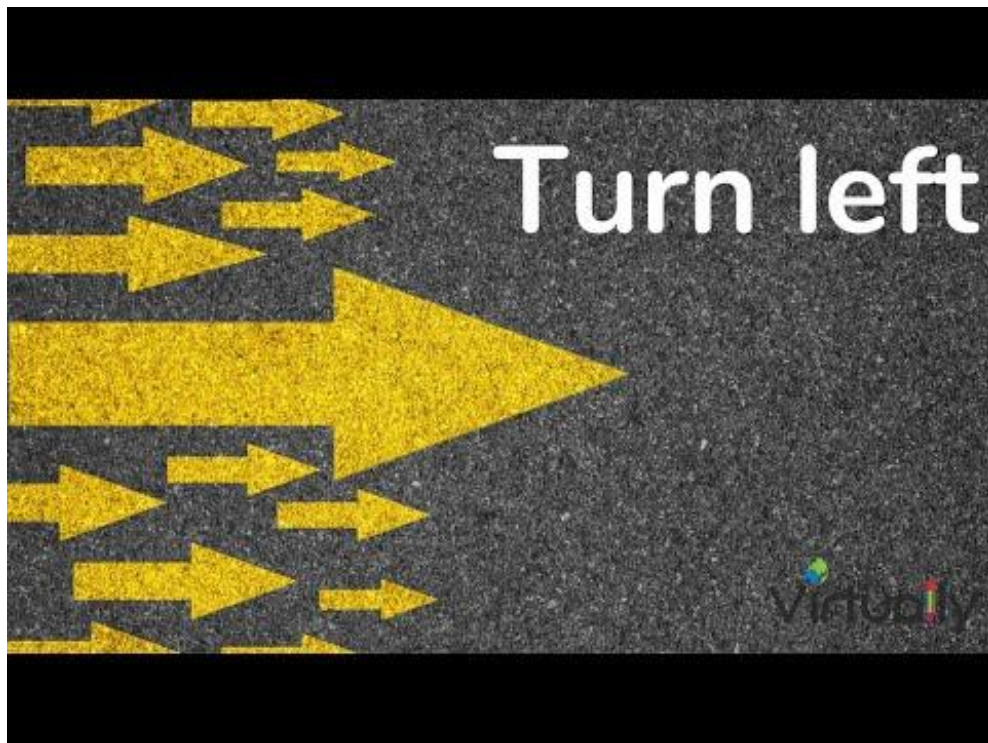
corner

# Directions



turn right

# Directions



turn left

# Directions



go straight



# Directions



go past  
(the hospital)

# Directions



take the first  
right

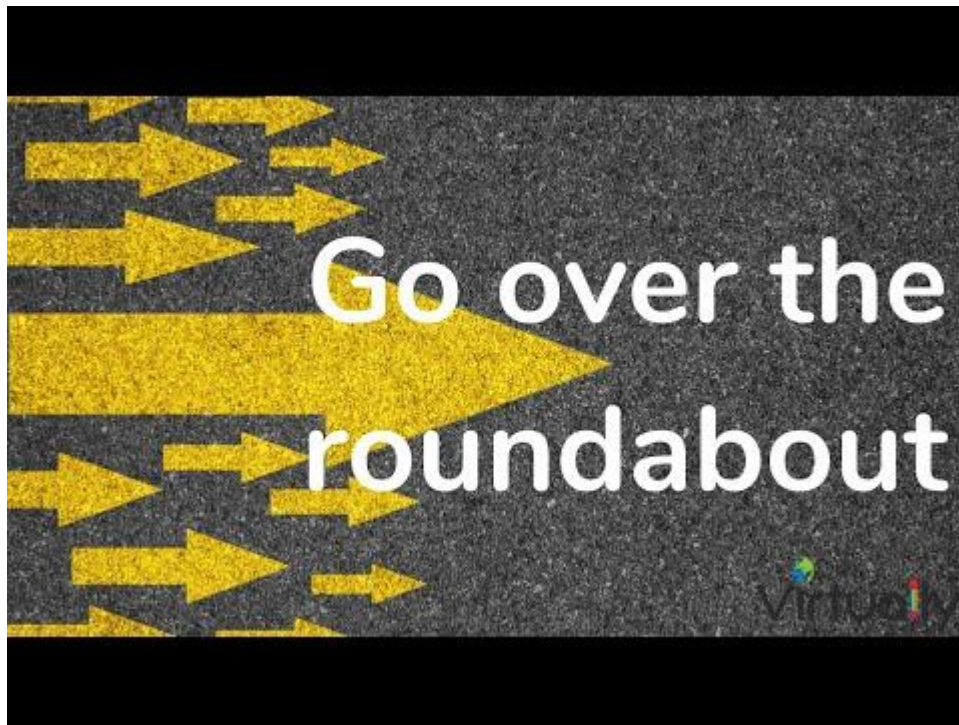


# Directions



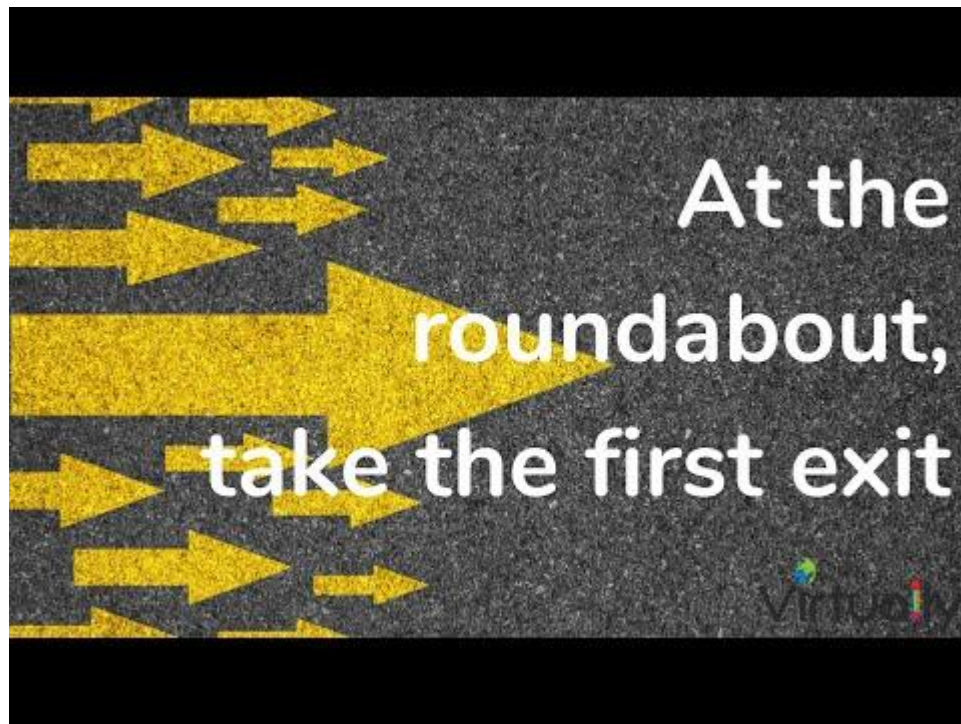
take the  
second right

# Directions



go over the  
roundabout

# Directions



take the third  
exit

# Directions



follow the  
signs to ...



# Directions



On the right

...

# Directions



On the left ...

# Directions



In front of  
(you)

# Review





# Conversation 1

Jo: Do you know where the cinema is?

Tim: Yes. On the corner of Foden Street, turn right and the cinema is on your right.

Jo: Thank you!



## Conversation 2

Liz: How do I get to the cathedral?

Mark: Go past the zebra crossing, then turn left. You will see the cathedral next to the supermarket.



## Conversation 3

Jim: I'm lost! Where am I?

Vicky: On the map, you are here. You are next to the sports stadium. Look, this is the sports stadium on the map. The street is called Rodeo Street.



## Conversation 4

Will: Where is Café Yelp?

Sophia: It's next to the chemist's. Take the  
second right to Yome Street and it is at  
the end of that street.



## Conversation 5

Sally: Is there a bakery near here?

Peter: Yes. Go over the roundabout then take the first left and you will see the bakery. It's called Hannah's Bakery.



# Practice 1

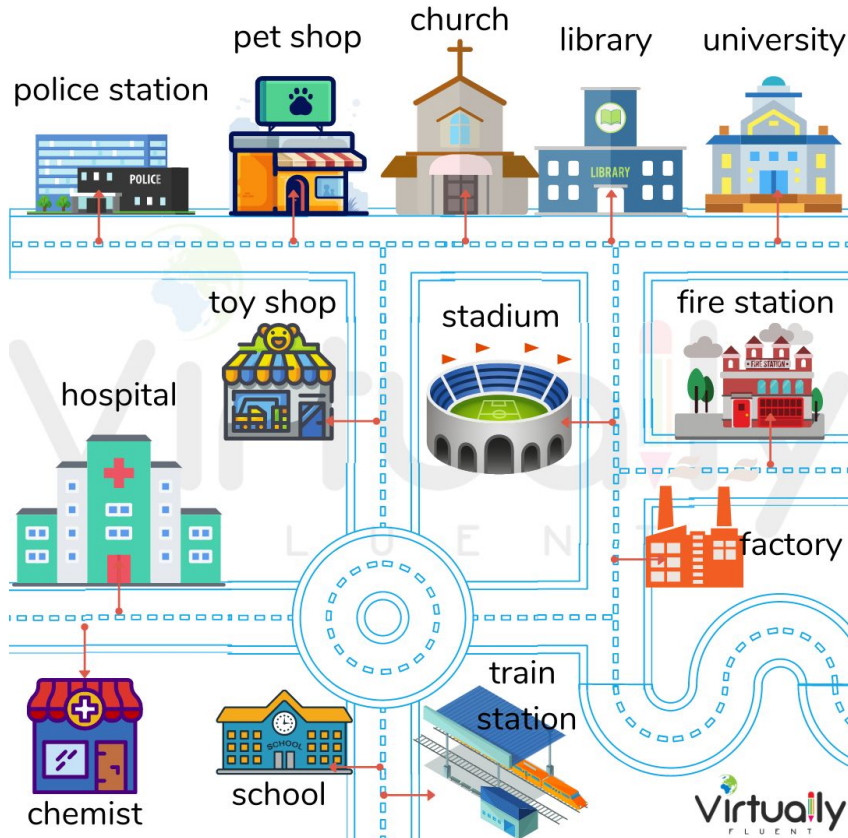


# Directions

How do I get from A  
to B?

# Directions

Police station → university



Virtually  
FLUENT

Virtually  
FLUENT



# Directions



Police station → university

Go straight on this road. Go  
past the pet shop, the church  
and the library. The  
university is on your left.

# Directions

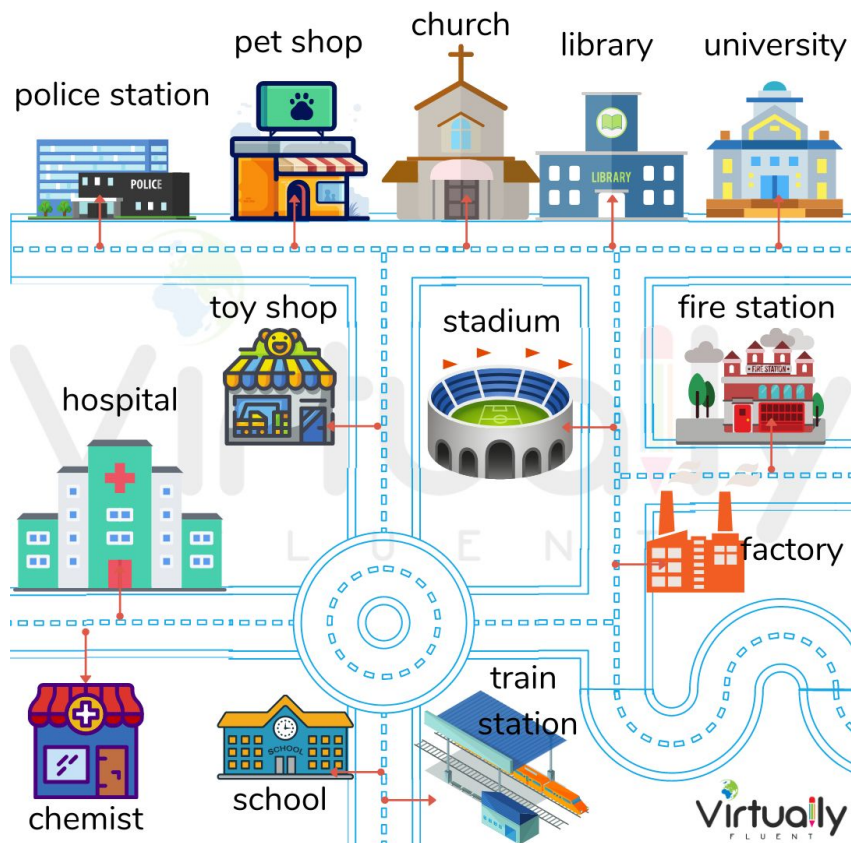
Toy shop → fire station



Virtually  
FLUENT

Virtually  
FLUENT

# Directions

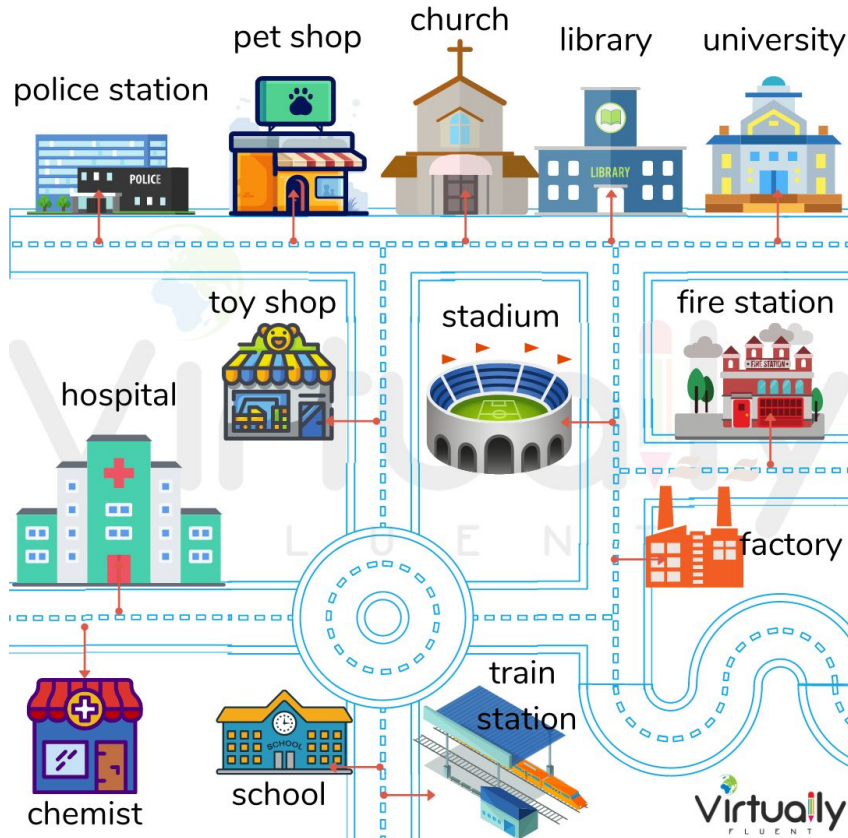


Toy shop → fire station

If the toy shop is on your left, go straight to the junction. At the junction turn right and go past the church and the library. Turn right again and the fire station is on your left.

# Directions

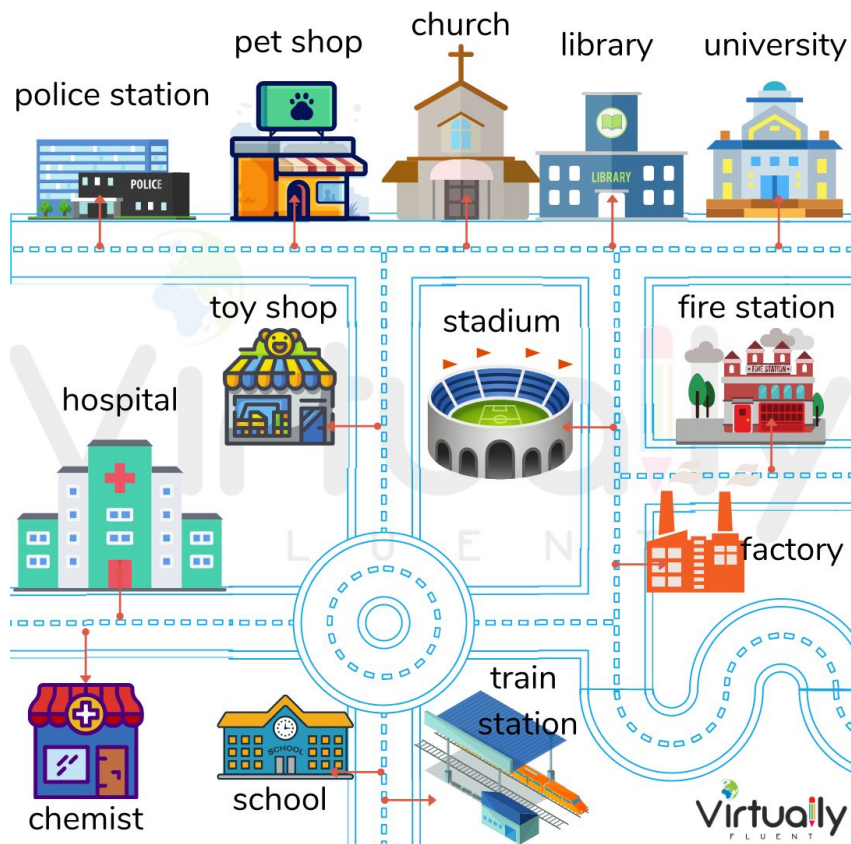
Chemist's → train station



Virtually  
FLUENT

Virtually  
FLUENT

# Directions



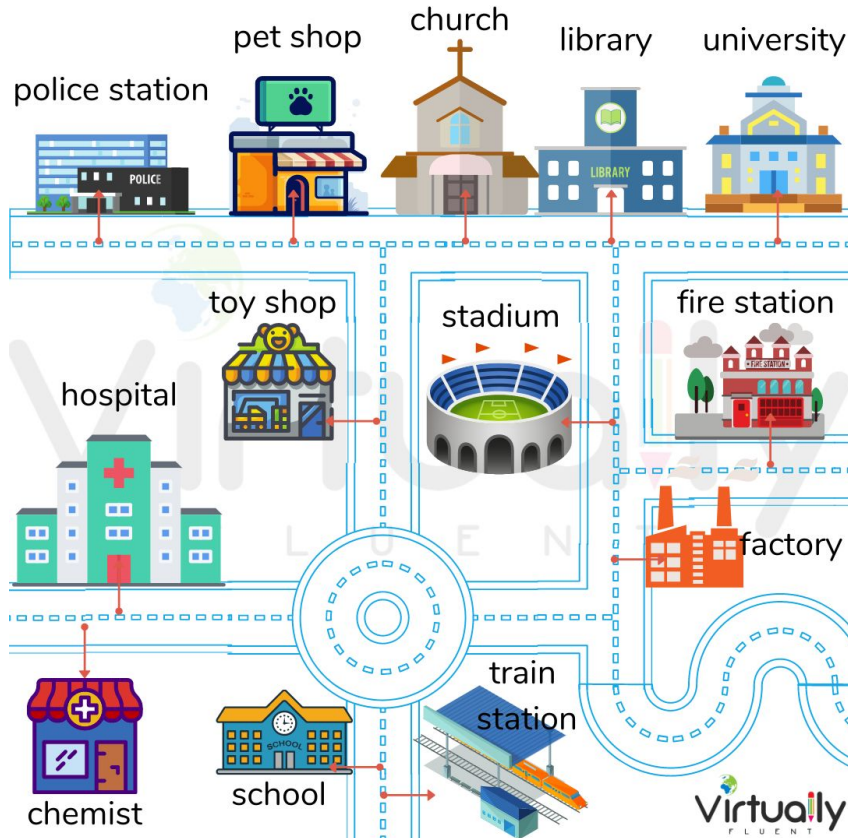
Chemist's → train station

If the chemist's is on your right, go straight to the roundabout. Take the third exit at the roundabout and the train station is on your left.



# Directions

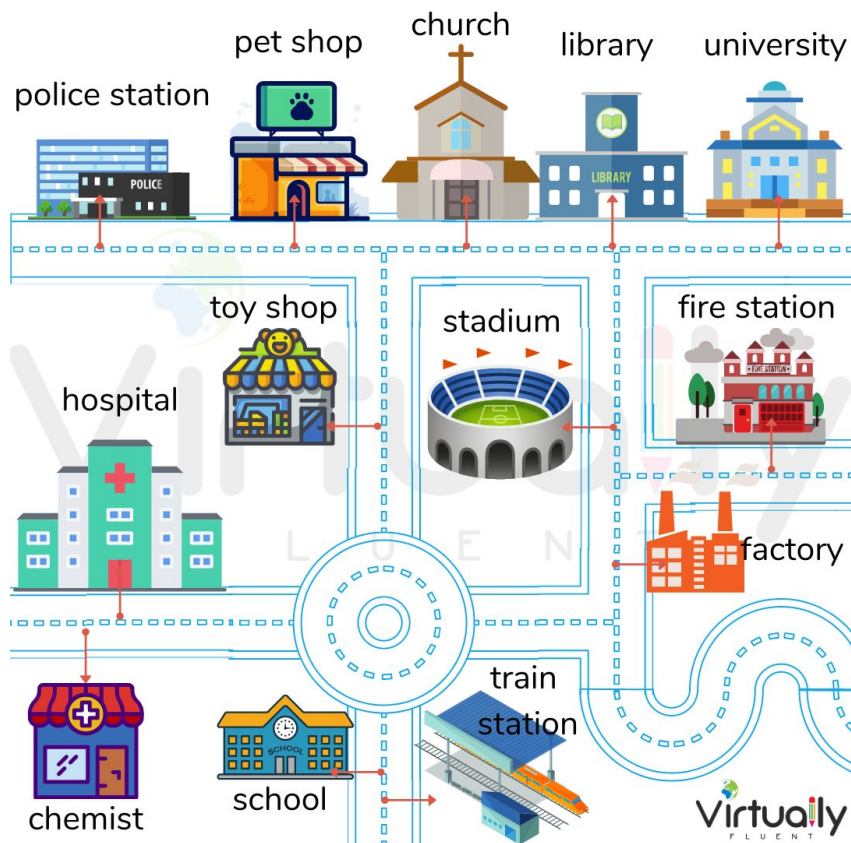
Factory → library



Virtually  
FLUENT

Virtually  
FLUENT

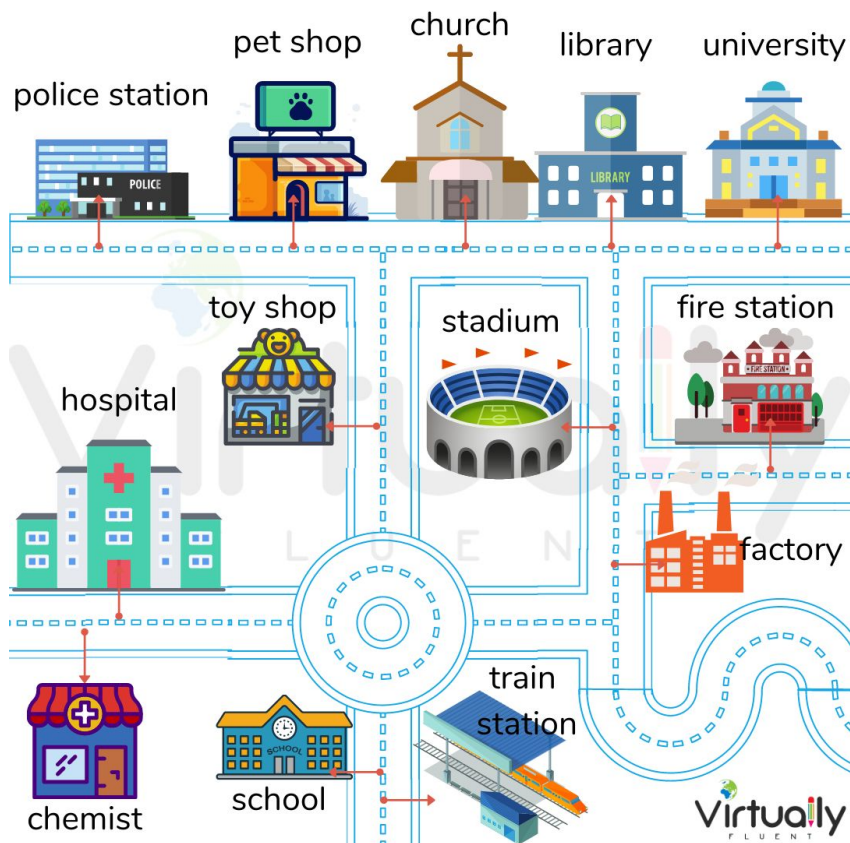
# Directions



Factory → library

If the factory is on your right,  
go straight down the road.  
The library is in front of you.

# Directions

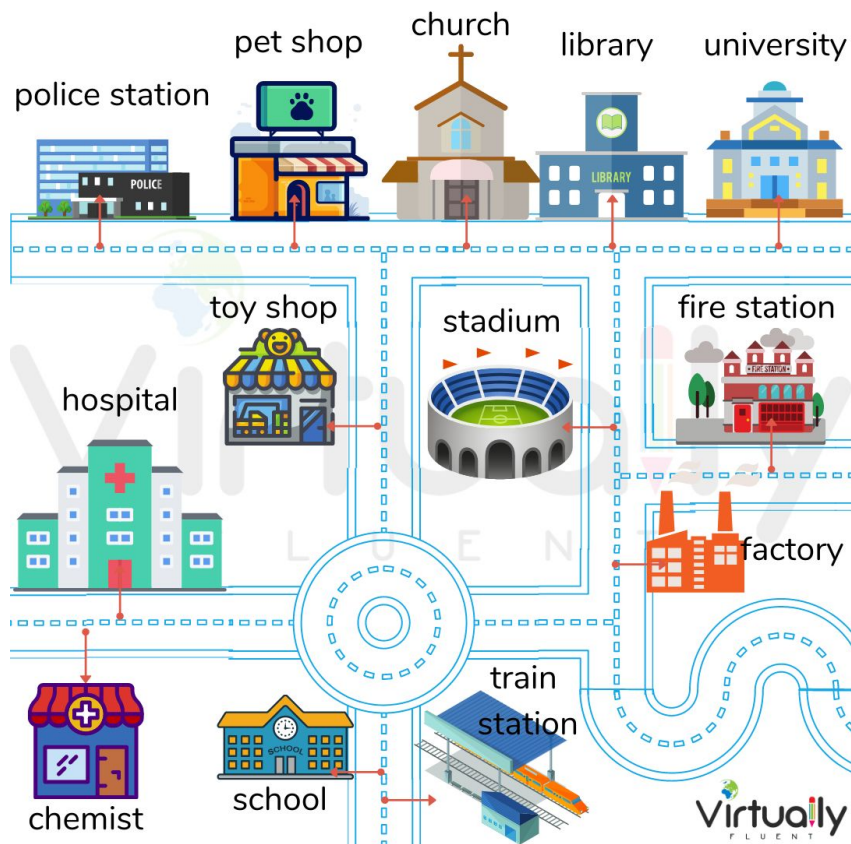


School → pet shop



# Directions

School → pet shop



If the school is on your left,  
go to the roundabout and go  
over the roundabout.

Continue down this road to  
the junction. At the junction,  
turn left and the pet shop is  
on your right.

# Directions

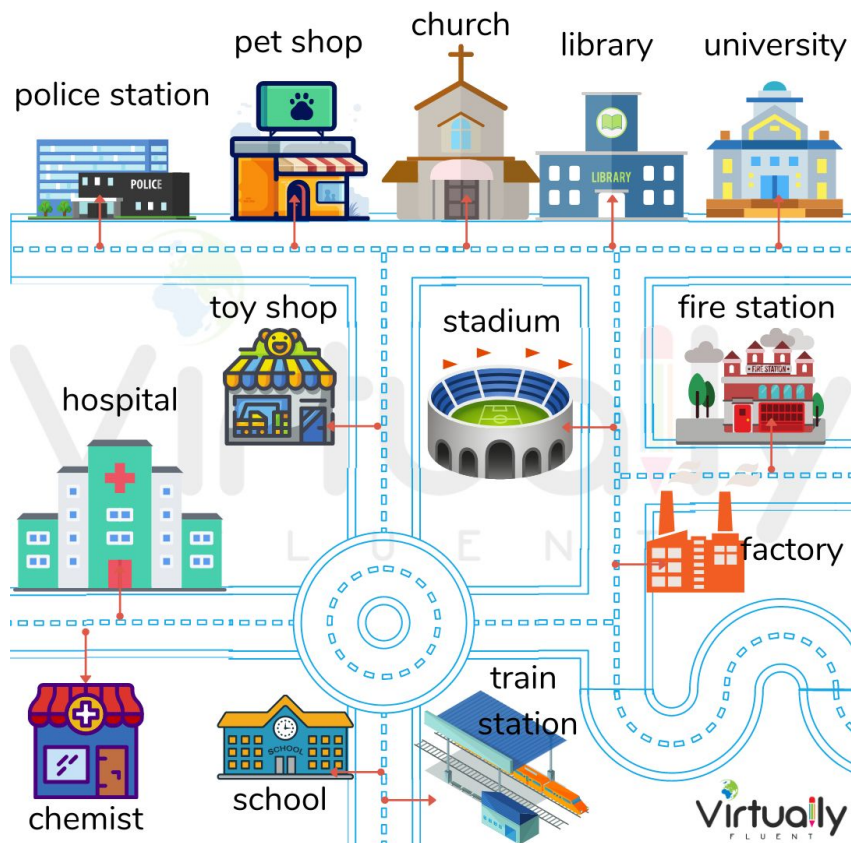
Church → stadium



Virtually  
FLUENT

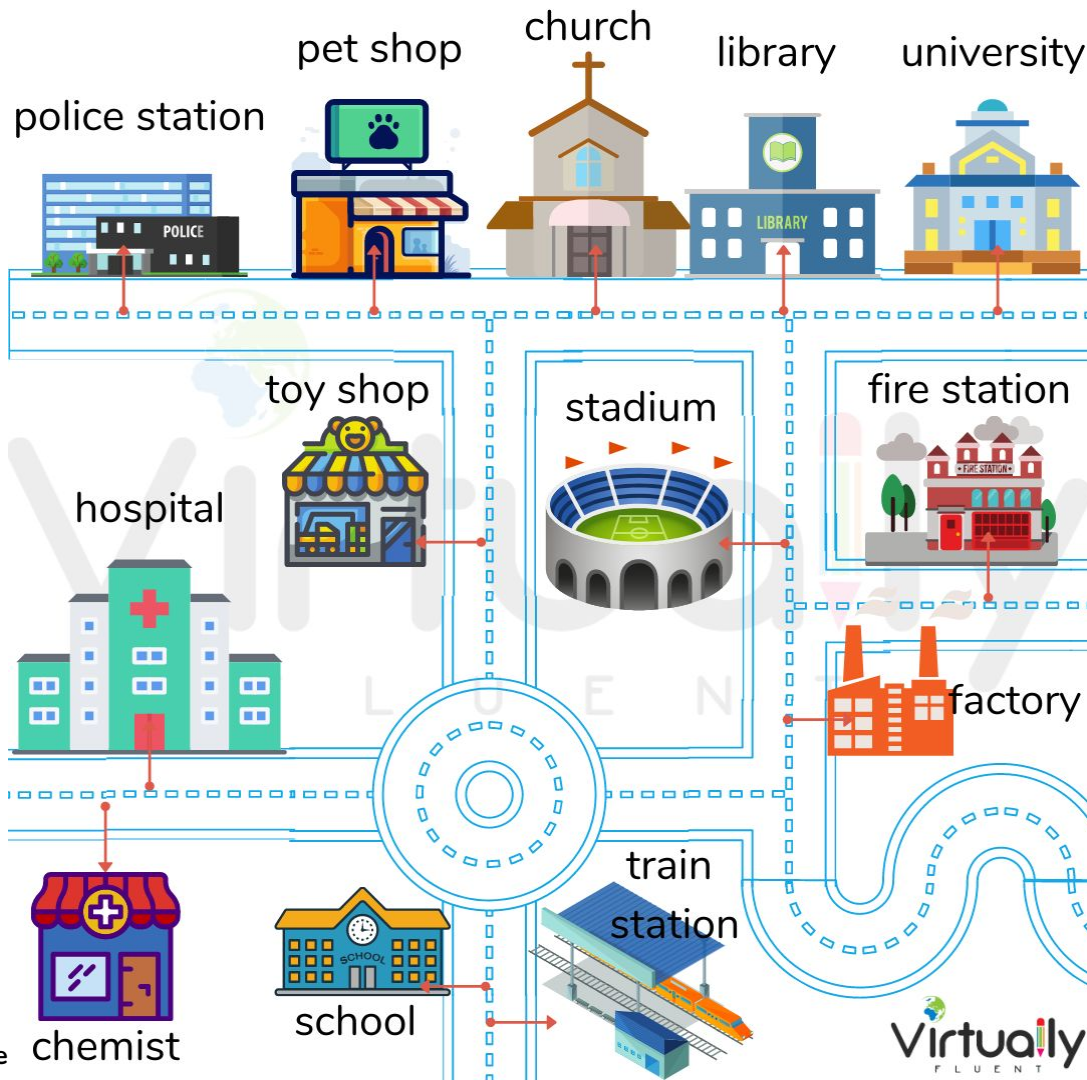
Virtually  
FLUENT

# Directions



Church → stadium

If the church is on your left,  
go straight, then take the  
first right. The stadium is on  
your left.



# Practice 2



# Directions

# Listening time!

Are these sentences true or false?

# Directions

- 1) When Hannah leaves the house, she turns left.
- 2) At the end of Penning Street, Hannah turns right.
- 3) Hannah walks underneath one bridge.
- 4) Hannah goes past a cathedral, a museum and some shops in the park.
- 5) There are lots of traffic lights on Soap Street.
- 6) Hannah crosses a zebra crossing on Galing Road.
- 7) It takes Hannah around 20 minutes to walk to work.

# Directions

- 1) When Hannah leaves the house, she turns left. **TRUE**
- 2) At the end of Penning Street, Hannah turns right.
- 3) Hannah walks underneath one bridge.
- 4) Hannah goes past a cathedral, a museum and some shops in the park.
- 5) There are lots of traffic lights on Soap Street.
- 6) Hannah crosses a zebra crossing on Galing Road.
- 7) It takes Hannah around 20 minutes to walk to work.



# Directions

- 1) When Hannah leaves the house, she turns left. **TRUE**
- 2) At the end of Penning Street, Hannah turns right. **FALSE**
- 3) Hannah walks underneath one bridge.
- 4) Hannah goes past a cathedral, a museum and some shops in the park.
- 5) There are lots of traffic lights on Soap Street.
- 6) Hannah crosses a zebra crossing on Galing Road.
- 7) It takes Hannah around 20 minutes to walk to work.

# Directions

- 1) When Hannah leaves the house, she turns left. **TRUE**
- 2) At the end of Penning Street, Hannah turns right. **FALSE**
- 3) Hannah walks underneath one bridge. **FALSE**
- 4) Hannah goes past a cathedral, a museum and some shops in the park.
- 5) There are lots of traffic lights on Soap Street.
- 6) Hannah crosses a zebra crossing on Galing Road.
- 7) It takes Hannah around 20 minutes to walk to work.

# Directions

- 1) When Hannah leaves the house, she turns left. **TRUE**
- 2) At the end of Penning Street, Hannah turns right. **FALSE**
- 3) Hannah walks underneath one bridge. **FALSE**
- 4) Hannah goes past a cathedral, a museum and some shops in the park. **FALSE**
- 5) There are lots of traffic lights on Soap Street.
- 6) Hannah crosses a zebra crossing on Galing Road.
- 7) It takes Hannah around 20 minutes to walk to work.

# Directions

- 1) When Hannah leaves the house, she turns left. **TRUE**
- 2) At the end of Penning Street, Hannah turns right. **FALSE**
- 3) Hannah walks underneath one bridge. **FALSE**
- 4) Hannah goes past a cathedral, a museum and some shops in the park. **FALSE**
- 5) There are lots of traffic lights on Soap Street. **TRUE**
- 6) Hannah crosses a zebra crossing on Galing Road.
- 7) It takes Hannah around 20 minutes to walk to work.

# Directions

- 1) When Hannah leaves the house, she turns left. **TRUE**
- 2) At the end of Penning Street, Hannah turns right. **FALSE**
- 3) Hannah walks underneath one bridge. **FALSE**
- 4) Hannah goes past a cathedral, a museum and some shops in the park. **FALSE**
- 5) There are lots of traffic lights on Soap Street. **TRUE**
- 6) Hannah crosses a zebra crossing on Galing Road. **TRUE**
- 7) It takes Hannah around 20 minutes to walk to work.

# Directions

- 1) When Hannah leaves the house, she turns left. **TRUE**
- 2) At the end of Penning Street, Hannah turns right. **FALSE**
- 3) Hannah walks underneath one bridge. **FALSE**
- 4) Hannah goes past a cathedral, a museum and some shops in the park. **FALSE**
- 5) There are lots of traffic lights on Soap Street. **TRUE**
- 6) Hannah crosses a zebra crossing on Galing Road. **TRUE**
- 7) It takes Hannah around 20 minutes to walk to work. **FALSE**

# Directions

I live on Yellow Road and I walk to work every morning. To get to my office, I turn left when I leave the house. I walk to the end of Yellow Road and I turn right onto Penning Street. I walk approximately 20m on Penning Street and then I turn left. I walk underneath two small bridges and then you arrive at Cup Park. This park is beautiful, there are always lots of people in the park. I go through the park and go past the cathedral, cafés and some small shops inside the park. Then I arrive on Soap Street. Soap Street is the main street in my city, so it's very busy. On Soap Street there are lots of traffic lights, so I need to wait for the traffic lights to turn red and for the cars to stop and then I can cross Soap Street. Then I arrive at Galing Road. I cross the zebra crossing on Galing Road and my office is there. There are lots of directions, but it only takes around 10 minutes to walk to work.



TO LEARN  
DIRECTIONS






# REVIEW



## Directions Course



# HOMEWORK

## RESPOND TO THE FORUM

Link:

<https://virtually-fluent.com/groups/directions/forum/topic/your-local-supermarket/>